

This PDF was downloaded from The Skyscraper Center on 2019/11/12 UTC  
For the most up to date version, please visit <https://skyscrapercenter.com>

## Torre Colpatría

Click an image to view larger version.

### Figures







Height: Architectural	196 m / 643 ft
Height: To Tip	196 m / 643 ft
Height: Helipad	196 m / 643 ft
Floors Above Ground	50

### Facts

Official Name	Torre Colpatría
Structure Type	Building
Status	Completed
Country	Colombia
City	Bogotá
Street Address & Map	<a href="#">Carrera Septima 2426</a>
Building Function	office
Construction Start	1973
Completion	1979

### Rankings

Click arrows to view the next taller/shorter buildings

Regional Ranking	#7 Tallest in <a href="#">South America</a>	 
National Ranking	#3 Tallest in <a href="#">Colombia</a>	 
City Ranking	#2 Tallest in <a href="#">Bogotá</a>	 

To submit more information or donate images for this project, please use our [submission portal](#).