


Tottenham Hale Redevelopment Complex

[Tottenham Hale Redevelopment](#)



Facts & Figures










Official Name	Tottenham Hale Redevelopment
Status	Proposed
Country	United Kingdom
City	London
Complex Function	residential
# of Apartments	661

Click an image to view larger version.

Map of Buildings in Complex

NOTE: Only buildings that have GPS coordinates recorded are displayed.

Buildings in Complex

								
Completed	Architecturally Topped Out	Structurally Topped Out	Under Construction	On Hold	Never Completed	Proposed	Vision	Demolished

ID	#	Status	Building Name	City	Height (m)	Height (ft)	Floors	Completion	Material	Use
34534	1	PRO	Ferry Island Building 1 North Tower	London (GB)	-	-	38	-		residential
34533	2	PRO	Ashley Road East	London (GB)	-	-	20	-		residential

ID	#	Status	Building Name	City	Height (m)	Height (ft)	Floors	Completion	Material	Use
34540	2	PRO	Ferry Island Building 1 South Tower	London (GB)	-	-	20	-		residential
34537	4	PRO	North Island Tower	London (GB)	-	-	18	-		residential
34538	5	PRO	Welbourne Plot Tower	London (GB)	-	-	16	-		residential
34539	6	PRO	Ashley Road West	London (GB)	-	-	15	-		residential
34535	7	PRO	Ferry Island Building 2	London (GB)	-	-	13	-		residential