


## Emerald Towers Complex

[Emerald Towers](#)



Click an image to view larger version.










### Facts & Figures

Official Name	Emerald Towers
Status	Completed
Country	<a href="#">Kazakhstan</a>
City	<a href="#">Astana</a>
Complex Function	office

### Map of Buildings in Complex

NOTE: Only buildings that have GPS coordinates recorded are displayed.

### Buildings in Complex

								
Completed	Architecturally Topped Out	Structurally Topped Out	Under Construction	On Hold	Never Completed	Proposed	Vision	Demolished

ID	#	Status	Building Name	City	Height (m)	Height (ft)	Floors	Completion	Material	Use
1449	1	VIS	<a href="#">Emerald Towers 1</a>	<a href="#">Astana (KZ)</a>	210	689	53	-	concrete	office
10386	2	COM	<a href="#">Emerald Towers 2</a>	<a href="#">Astana (KZ)</a>	-	-	40	2011	concrete	office
10387	3	COM	<a href="#">Emerald Towers 3</a>	<a href="#">Astana (KZ)</a>	-	-	37	2012	concrete	office