



The Peak at Sudirman Complex

[The Peak at Sudirman](#)



Click an image to view larger version.










Facts & Figures



Official Name	The Peak at Sudirman
Status	COM
Country	Indonesia
City	Jakarta
Complex Function	residential
Completion	2007

Map of Buildings in Complex

NOTE: Only buildings that have GPS coordinates recorded are displayed.

Buildings in Complex

 Completed	 Architecturally Topped Out	 Structurally Topped Out	 Under Construction	 On Hold	 Never Completed	 Proposed	 Vision	 Demolished
---	--	---	--	---	--	--	--	--

ID	#	Status	Building Name	City	Height (m)	Height (ft)	Floors	Completion	Material	Use
1278	1	 COM	The Peak at Sudirman	Jakarta (ID)	218.5	717	55	2006	concrete	residential
26783	2	 COM	The Peak at Sudirman Tower 3	Jakarta (ID)	-	-	35	2007		residential

ID	#	Status	Building Name	City	Height (m)	Height (ft)	Floors	Completion	Material	Use
26784	2	COM	The Peak at Sudirman Tower 4	Jakarta (ID)	-	-	35	2007		residential