


This PDF was downloaded from The Skyscraper Center on 2020/10/31 UTC
For the most up to date version, please visit <https://skyscrapercenter.com>

Tokyo Metropolitan Government Complex

[Tokyo Metropolitan Government](#)



Click an image to view larger version.

Height: Architectural

243.4 m / 799 ft

Tallest Building:
Tokyo Metropolitan Government Building

Height: Observatory

202 m / 663 ft

Height: Helipad

243.4 m / 799 ft

Floors Above Ground

48

Floors Below Ground

3

Top Elevator Speed

9 m/s

Tower GFA

196,000 m² / 2,109,726 ft²










Facts & Figures


Official Name	Tokyo Metropolitan Government
Status	COM
Country	Japan
City	Tokyo
Complex Function	government / office

Map of Buildings in Complex

NOTE: Only buildings that have GPS coordinates recorded are displayed.

Buildings in Complex

 Completed	 Architecturally Topped Out	 Structurally Topped Out	 Under Construction	 On Hold	 Never Completed	 Proposed	 Vision	 Demolished
---	--	---	--	---	--	--	--	--

ID	#	Status	Building Name	City	Height (m)	Height (ft)	Floors	Completion	Material	Use
945	1		Tokyo Metropolitan Government Building	Tokyo (JP)	243.4	799	48	1991	concrete	office

ID	#	Status	Building Name	City	Height (m)	Height (ft)	Floors	Completion	Material	Use
3175	2	COM	Tokyo Metropolitan Government Building II	Tokyo (JP)	163.3	536	34	1991	steel	government