


K Station Complex

K Station



Click an image to view larger version.










Facts & Figures

Official Name	K Station
Status	COM
Country	United States
City	Chicago
Complex Function	residential
# of Apartments	2,146
# of Parking Spaces	2,018

Map of Buildings in Complex

NOTE: Only buildings that have GPS coordinates recorded are displayed.

Buildings in Complex

								
Completed	Architecturally Topped Out	Structurally Topped Out	Under Construction	On Hold	Never Completed	Proposed	Vision	Demolished

ID	#	Status	Building Name	City	Height (m)	Height (ft)	Floors	Completion	Material	Use
9972	1	COM	Alta at K Station - East Tower	Chicago (US)	127.1	417	41	2010	concrete	residential
10757	2	COM	Alta at K Station - West Tower	Chicago (US)	115.3	378	37	2010	concrete	residential
13244	3	COM	K2 at K Station	Chicago (US)	111.6	366	33	2013	concrete	residential

ID	#	Status	Building Name	City	Height (m)	Height (ft)	Floors	Completion	Material	Use
10505	4	COM	Left Bank at K Station	Chicago (US)	111.4	366	36	2006	concrete	residential
13134	5	COM	Echelon at K Station	Chicago (US)	110.7	363	36	2008	concrete	residential